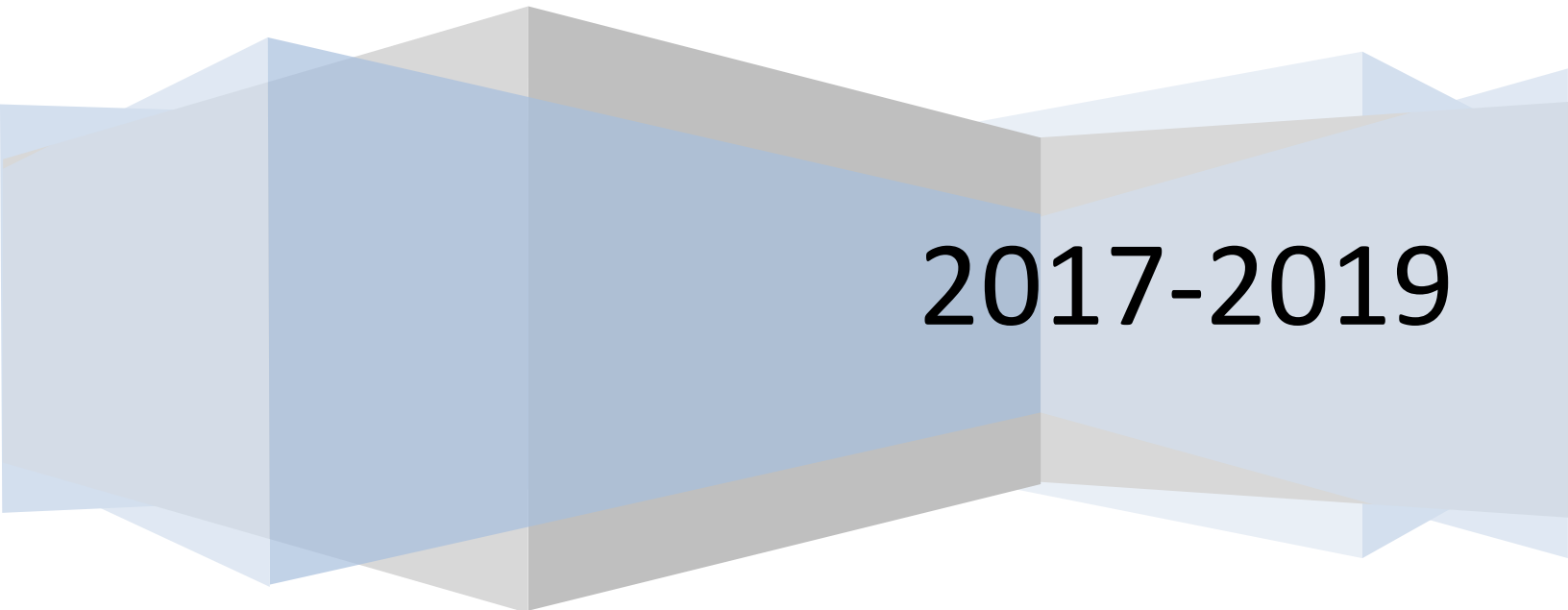


PEACE AND ORDER AND PUBLIC SAFETY PLAN (POPS PLAN)

Municipality of Moncada



2017-2019

A. REVIEW OF LOCAL STRATEGIC DIRECTION

1. LGU Socio-Economic Profile

HISTORY AND LEGEND

According to Historians, Moncada was formerly a part of Paniqui, a neighboring town.

On the year 1860, four family heads from Magaspac, a barrio of Gerona, namely Don Juan Sagun, Don Pedro Sapon, Don VictorianoAvillanoza and Don Agustin Germina left Barrio Magaspac together with their families to seek for a greener place and to escape the ire of a Spanish curate stationed in Gerona.

After several days of traveling northward, those families reach SitioCaarosipan .a part of Paniqui. There they built their temporary homes and started clearing and cleaning the place but they discovered that during rainy season, the place got flooded so again they moved out and looked for a higher ground and later settled in SitioPayacan which was then the name of Barrio Capaoayan and they were convinced of the fertility of the soil and the favorable elevation of the surrounding and they decided to settle right there instead of other place.

From that time, these settlers lost no time in enticing other probable settlers and within a period of time, came groups of immigrants from other places, a big number of which name from Paoay ,IlocosNorte. So, after several years, the settlement rose and grew to a big number of families which was made into a small community.

In view of the increasing number of new settlers, the authorities of Paniqui of which Payacan was then a part, thought of making the Sitio into a barrio in the person of Don Antonio Longa, who hold the position up to 1862.

Because of the fertility of the land as well as the bountiful blessings showered upon them by the Almighty , in thanksgiving , they changed the name of their newly created barrio from Payacan to San Ramon in honor of the venerated patron saint of the place , Saint RaymundNonnatus to whom the rendered special devotion .

As San Ramon showed signs of advancement and progress, people of all different dialects from other places came to reside and tried their luck, one of whom was a Christian

Chinese merchant who was industrious and thrifty, who soon emerged as one of the most prosperous landowner and pivotal entity in the barrio.

His influence to the residents gained headway with his material prosperity. He initiated and stirred the interest and imagination of the civic –minded citizens to work with him for the conversion of San Ramon into independent municipality, but unfortunately, this man died without realizing his dream project for the place. Nevertheless, The spirit behind the movement and project did not die with him, because his adopted son by the name of Vicente Tintiangco, also a full blooded Chinese continued with equal vigor and determination the succeeding phases of the project.

So, through his persistence and untiring efforts, San Ramon was made a full-fledged municipality by virtue of a proclamation by the Spanish Military Governor of Tarlac province. This historic event took place on July 1, 1875, thus the new born municipality was named MONCADA in honor of an influential nobility of Spain.

Another legend worth knowing is how and why MONCADA was the given name. They said that it came about when a group of settlers were so engrossed in their work one day when Spanish soldiers came near them and silently observed their works , stared at them from head to foot and tried to analyse what they are doing. These settlers were planting tobacco seedlings. The workers who had sturdy looks and burnt complexion just went on with their works.

The Spanish soldiers asked what the name of their town in Spanish Language is and the workers thought they were asking what they are planting and so one answered “Muskada” which means tobacco. It is the question of miscommunication that the Spanish soldier thought “Muskada” was the name of the town thus from then on; people came to know the place by such name. But the word seem hard to pronounce soothe folks finally had the name MONCADA.

1.1 MUNICIPAL OFFICIALS

AY 2016-2019

ESTELITA M. AQUINO
Municipal Mayor

JAIME O. DUQUE
Municipal Vice-Mayor

COUNCILORS:

RODOLFO A. ESPEJO
ALBERTO C. MARZAN, JR., M.D
EDWARD V. TOLENTINO
JANIUS M. YASAY
THELMAFLOR A. ESPEJO

RUBEN V. GAMBOA, JR.
GEORGE MICHAEL P. AGUILAR
CLEOFE D. FAVIS
DR. GEORGE R. CUCHAPIN

ABRAHAM S. SALES, JR.
Acting SB Secretary

1.2. MUNICIPAL HEADS OF OFFICE

Cristina A. Gabriel	-	Municipal Treasurer - OIC
Emilia S. Quilet	-	Municipal Budget Officer
Engr. Noel T. Esteban	-	Municipal Engineer
Abraham S. Sales, Jr.	-	Municipal Civil Registrar and Acting MPDC
Grace C. Portuguez	-	Municipal Assessor
Von Mark D. Corpuz	-	Municipal Accountant - OIC
Carlos E. Toledo	-	Municipal Agriculturist
Mildred G. Arciaga Officer	-	Municipal Social Welfare and Development
Carlota Bautista	-	Market Supervisor
Raul Lopez	-	Slaughterhouse Operation
Wilma D. Balgos	-	MENRO-OIC
Cristopher John B. Pabo	-	HRMO - OIC
Dr. Peter Louie Tamayo	-	RHU I Physician
Dr.Lovella C. Ahito	-	RHU II Physician

1.3A. CURRENT BARANGAY CAPTAINS

1. Ablang-Sapang	-	Faustino B. Arellano, Jr.
2. Aringin	-	Leonardo G. Caliboso
3. Atencio	-	Geronimo M. Galapati

4. Banaoang East	-	Alfredo A. Duque
5. Banaoang West	-	Johnny B. Galeon
6. Baquero Norte	-	Virginia S. Ebojo
7. Baquero Sur	-	Romeo A. Niegos
8. Burgos	-	Jorge Y. Taylan
9. Calamay	-	Ronaldo A. Obillo
10. Calapan	-	Pedro B. Macaraeg, Jr.
11. Camangaan East	-	Jerry N. Bumanlag
12. Camangaan West	-	Ben Viernes
13. Camposanto I Norte	-	Alfredo G. Benitez
14. Camposanto I Sur	-	Jaime P. Balignasay
15. Camposanto 2	-	Celeste A. Ayson
16. Capaoayan	-	Raymundo S. Bautista
17. Lapsing	-	Larry A. Estabillo
18. Mabini	-	Virgilio B. Vallejos
19. Maluac	-	Cecilio C. Apostol
20. Poblacion 1	-	Artemio R. Buan
21. Poblacion 2	-	Oswald G. Gabriel
22. Poblacion 3	-	George R. Cuchapin
23. Poblacion 4	-	Jose E. Role
24. Rizal	-	Dexter B. Mendoza
25. San Juan	-	Ramon M. Miranda, Sr.
26. San Julian	-	Juan E. Corpuz
27. San Leon	-	Virgilio G. Galzote
28. San Pedro	-	Victorino B. Bermudez
29. San Roque	-	Benjamin I. Cruz
30. Sta. Lucia East	-	Roger S. Marzan
31. Sta. Lucia West	-	Willy D. Dulay
32. Sta. Maria	-	Juan N. Rodriguez
33. Sta. Monica	-	Bernadine C. Ferrer
34. Tolega Norte	-	Mario G. Macaslum
35. Tolega Sur	-	Liwliwa A. Calaycay
36. Tubectubang	-	Ernesto B. Valenton
37. Villa	-	Jun Agapay

1.3B. LAND AREA OF BARANGAYS

NAME OF BARANGAYS		AREA (HECTARES)
1. Ablang-Sapang	-	1, 493.7568
2. Aringin	-	84.1760
3. Atencio	-	95.4561
4. Banaoang East	-	351.0388
5. Banaoang West	-	450.9841
6. Baquero Norte	-	331.9731
7. Baquero Sur	-	227.6523

8. Burgos	-	709.1909
9. Calamay	-	229.1334
10. Calapan	-	259.4702
11. Camangaan East	-	116.5676
12. Camangaan West	-	121.2905
13. Camposanto I Norte	-	145.9480
14. Camposanto I Sur	-	55.2483
15. Camposanto 2	-	411.0040
16. Capaoayan	-	571.6489
17. Lapsing	-	140.2322
18. Mabini	-	126.2130
19. Maluac	-	216.8746
20. Poblacion 1	-	21.5922
21. Poblacion 2	-	13.8808
22. Poblacion 3	-	5.8034
23. Poblacion 4	-	6.5743
24. Rizal	-	29.3819
25. San Juan	-	140.5397
26. San Julian	-	203.1010
27. San Leon	-	77.8330
28. San Pedro	-	26.6826
29. San Roque	-	448.5561
30. Sta. Lucia East	-	265.1249
31. Sta. Lucia West	-	155.3899
32. Sta. Maria	-	282.8887
33. Sta. Monica	-	156.3899
34. Tolega Norte	-	46.1644
35. Tolega Sur	-	64.4066
36. Tubectubang	-	476.0416
37. Villa	-	16.7200

1.4. PHYSICAL FEATURES

❖ Geographical Location

The Municipality of Moncada is located 153 kms. North of Manila and 26 kms. away from Tarlac City. It is one of the 17 towns and 1 city in the Province of Tarlac.

Boundaries:

North	-	Municipality of San Manuel
West	-	Municipality of Camiling
South	-	Municipality of Paniqui
East	-	Municipality of Anao

❖ Topography/Slope

- Relatively flat where slopes range 0-3%
- Landlocked (away from oceans and mountains)
- Land is ideal for agricultural use

❖ Climate and Rainfall

- Rainy Season - June - October
- Abundant Rainfall - July - December
- Dry Season - November to May
- Hottest Months - March, April and May
- Cold Months - December to February

❖ Temperature

- Humidity relatively high during dry season
- Cool during harvest season (“ber” months)
- Occurrence of tropical storms during rainy season

❖ Soil Type/Fertility

- Types of Soil:
 - a) 55% clay loam
 - b) 45% sandy loam
- Agricultural adaptability of the soil suited for the production of palay, corn, root crops, vegetables, mangoes and other fruit bearing trees

❖ Surface Hydrology

- Land surface is a rolling plain
- Low lying areas prone to floodings
- Silted waterways
- Inland fishponds
- Water level about 20 ft. deep

❖ Liquefaction

- Brgy. Sta. Lucia West prone to liquefaction as a result or effect of the July 16, 1990 earthquake.
- Newly built Municipal Slaughterhouse of Paniqui near the Sta. Lucia River sink/collapsed due to liquefaction

1.5. LAND USES

Town Total Land Area: 8,875.3672 has.

a) Existing General Land Use

a.1 Built-up Area 881.1335 has

- Residential - 600.2735
- Commercial - 8.0000
- Institutional - 38.8600
- Open Space - 234.0000

a.2 Industrial 200.0000 has

a.3 Agricultural 7,794.2337 has

TOTAL 8,875.3672 has

b) Proposed General Land Use

b.1 Built-up Area 1,598.0875

- Residential - 998.5675
- Commercial - 41.1900
- Institutional - 125.1600
- Open Space - 433.1700

b.2 Industrial 299.5800 has

b.3 Agricultural 6,977.6997 has

TOTAL

8, 875.3672 has

c) Existing Urban Land Use

▪ Residential	-	30.7500 has
▪ Commercial	-	5.9000 has
▪ Institutional	-	3.5000 has
▪ Open Space	-	3.0000 has
▪ Agricultural	-	<u>4.7000 has</u>
		47.8500 has

d) Proposed Urban Land Use

▪ Residential	-	32.7500 has
▪ Commercial	-	7.5000 has
▪ Institutional	-	4.4000 has
▪ Open Space	-	3.1500 has
▪ Agricultural	-	<u>0.0500 has</u>
		47.8500 has

1.6. DEMOGRAPHY

- Town Population
 - 2007 NSO Census - 54, 547
 - 2010 NSO Census - 56, 183
 - 2015 PSA Census - 57, 787
- Total No. of HHs - 11, 577
- Family Size Average - 5
- Population per Barangay

BARANGAY	POPULATION
Ablang-Sapang	3,720
Aringin	1,816
Atencio	612
Banaoang East	1,312
Banaoang West	1,548
BaqueroNorte	1,479
Baquero Sur	1,218
Burgos	2,359
Calamay	714
Calapan	1,203
Camangaan East	1,627
Camangaan West	1,181
Camposanto 1 - Norte	1,542
Camposanto 1 - Sur	1,716
Camposanto 2	2,232
Capaoayan	2,780
Lapsing	1,530
Mabini	2,139
Maluac	1,594
Poblacion 1	1,620
Poblacion 2	1,759
Poblacion 3	938
Poblacion 4	1,024
Rizal	1,346
San Juan	1,988
San Julian	2,691
San Leon	1,191
San Pedro	797
San Roque	1,176
Santa Lucia East	1,163
Santa Lucia West	979
Santa Maria	2,029
Santa Monica	1,674
Tubectubang	2,233
TolegaNorte	889
Tolega Sur	1,300
Villa	668
TOTAL	57,787

Source: 2015 PSA Census on Population

1.7. SOCIAL SECTOR

- Health Services

- a. Health Facilities

Health Center / Clinic	Type
1) Rural Health Unit 1	Government
2) Rural Health Unit 2	Government
3) Municipal Birthing Home	Government
4) Ablang-Taracatac Medical Clinic	Private
5) Lacuesta-Dizon Medical Clinic	Private
6) Ramos-Cuchapin Clinic	Private
7) Pagala-Macabunga Medical Clinic	Private
8) Vigilia Medical Clinic	Private
9) Paa Medical Clinic	Private
10) Vengco Medical Clinic	Private
11) Bambico- Nool Medical Clinic	Private
12) Dion Dental Clinic	Private
13) Pagala Dental Clinic	Private
14) Rivera Dental Clinic	Private
15) Pascua-Flores Dental Clinic	Private

Source: MHO

- b. Municipal Health Personnel/Facilities

PERSONNEL/FACILITIES	RHU I	RHU II
A. Personnel		
▪ Doctor	1	1
▪ Nurse	2	1
▪ Dentist	1	
▪ Dental Aide	1	
▪ Midwife	8	4
▪ Sanitary Inspector	1	
▪ Medical Technologist	1	
▪ Nursing Attendant	1	1
▪ Nutritionist		
▪ Trained Hilots	5	3
▪ Pharmacist		
▪ OR Attendant		
▪ Laboratory Aide		
▪ X-Ray Technician	1	

B. Facilities		
▪ Bed Capacity		
▪ X-Ray	1	
▪ Ambulance		
a. Municipal Use	5	
b. Barangay Use	8	
▪ Complete Laboratory		
▪ Barangay Health Stations	5	5
▪ Birthing Home	1	
▪ Physical Therapy Clinic		1
▪ Physical therapist		2
▪ Ambulance driver	4	
▪ Utility Aide	1	1

Source: MHO

TEN (10) LEADING CAUSES OF MORBIDITY FOR THE LAST THREE YEARS

CAUSES	MUNICIPALITY						PROVINCIAL	
	2010		2011		2012		2013	
	No.	%	No.	%	No.	%	No.	%
URTI	2371	54.1	2796	47.8	4024	71.5	50	39.4
HPN	343	7.8	750	12.8	242	4.3	22	17.3
Diarrhea	527	12.0	670	11.4	415	7.4	12	9.4
Skin disease	177	4.0	501	8.6	414	7.4	12	9.4
Asthma	276	6.3	356	6.1	269	4.8	10	7.9
UTI	49	1.1	218	3.7	0	0.0	8	6.3
Gastritis	139	3.2	208	3.6	0	0.0	4	3.1
Pneumonia	334	7.6	197	3.4	94	1.7	4	3.1
Carbuncle	101	2.3	98	1.7	110	2.0	3	2.4
Tuberculosis	63	1.4	58	1.0	60	1.1	2	1.6
Total:	4380	100	5852	100.0	5628	100	127	100

Source: MHO

TEN (10) LEADING CAUSES OF MORTALITY FOR THE LAST THREE YEARS

CAUSES	MUNICIPALITY						PROVINCIAL	
	2010		2011		2012		2013	
	No.	%	No.	%	No.	%	No.	%
Pneumonia	40	20.2	27	11.5	14	7.8	50	39.4
Cancer	37	18.7	34	14.5	28	15.6	22	17.3
CYA	27	13.6	41	17.4	42	23.5	12	9.4

Myocardial Infarction	26	13.1	58	24.7	22	12.3	12	9.4
Congestive Heart Failure	21	10.6	10	4.3	7	3.9	10	7.9
COPD	17	8.6	35	14.9	8	4.5	8	6.3
Diabetes	13	6.6	9	3.8	0	0.0	4	3.1
Bronchial Asthma	10	5.1	0	0.0	12	6.7	4	3.1
Renal Failure	0	0.0	7	3.0	10	5.6	3	2.4
Senility	7	3.5	14	6.0	36	20.1	2	1.6
Total	198	100	235	100	179	100	127	100

Source: MHO, Municipal Civil Registry Office

- **Education**

Schools	Number	
• Public		
Primary/Elementary	26	
Secondary	5	
Tertiary	-	
• Private		7
Preparatory	1	
Prep./Elementary	2	
Prep./Elem./High School	3	
Secondary (High School)	1	
Tertiary	-	
• Vocational		
Public	-	
Private	-	
Day Care Centers	37	

Literacy Level:

Public Schools	-	95%
Private School	-	4.58%

STUDENT/TEACHER and STUDENT/CLASSROOM RATIO BY LEVEL
SCHOOL YEAR 2013-2014

I. SECONDARY	Enrollment	No. Of Teachers	No. of Classrooms	Teacher/Student Ratio	Classroom/Student Ratio
A. Private					
1. Moncada Catholic School	614	19	13	1:32	1:32
2. Plebeian Academy	142	8	4	1:18	1:18
3. Lord's Love Academy	74	4	4	1:19	1:19
4. Interworld Asian Institute	39	4	4	1:10	1:10
B. PUBLIC					
1. San Julian-Sta. Maria High School	609	23	16	1:26	1:43
2. Sapang High School	524	19	12	1:29	1:44
3. San Pedro High School	971	38	22	1:26	1:44
4. Aringin High School	523	18	12	1:29	1:43
5. Moncada National High School	1184	31	16	1:38	1:74
II. ELEMENTARY					
A. PRIVATE					
1. TUMC Learning Center	33	2	2	1:16	1:16
2. Lord's Love Academy of Moncada	40	3	3	1:13	1:13
3. St. Raymund Learning Center	25	1	1	1:25	1:25
4. Interworld Asian Inst.	5	1	1	1:05	1:05
5. Moncada Catholic School	28	2	1	1:14	1:14
6. Bible Fellowship Learning Center	48	1	1	1:48	1:48
B. PUBLIC					
b.1. South District	1,342	47	43	1:28	1:31
b.2. North District	679	28	29	1:24	1:23

Source: Schools-Moncada South and North District

Note: Consolidated Statistical data of the Elementary Schools both in South and North District - DepEd

III. PRIMARY	Enrollment	No. Of Teachers	No. of Classrooms	Teacher/Student Ratio	Classroom/Student Ratio
A. Private					
1. TUMC Learning Center	-	-	-	-	-
2. Lord's Love Academy of Moncada	90	4	4	1:23	1:23
3. St. Raymund Learning Center	69	5	4	1:13	1:13
4. Interworld Asian Inst.	18	3	3	1:06	1:06
5. Moncada Catholic School	101	5	3	1:20	1:20
6. Bible Fellowship Learning Center	41	3	3	1:13	1:13
B. PUBLIC					
b.1. South District	2,813	81	80	1:35	1:35
b.2. North District	1,298	46	46	1:28	1:28

1.8. ECONOMIC SECTOR

1) Agriculture

a. Main Crop – Palay

Secondary Crops: Vegetables and Root Crops

Sweet Potato	Tomato
Turnips	Eggplant
Yellow Corn	Squash
Onion	Monggo
Garlic	Ampalaya
Tobacco	Okra; etc.

Sugarcane

b. Agri-business / Agro-industrial

- ✓ Inland-fishing
- ✓ Poultry
- ✓ Livestock
- ✓ Fruit bearing trees production

c. Crop Production

Major Crops	Area	% to total Agricultural Land Devoted to Crop Production	Total (MT)	Value of Production
a. Rice				
Wet Season	5,775.0	70	37	
Dry Season	2,033.5		45	
b. Corn	1,920.0	10	26	
Vegetables	435.0	4	16	
Root Crops	1,883.6	10	15	
Fruit Trees	231.0	2	28	
Tobacco	238.0	4	49.1	
TOTAL:	12,516.1	100		

d. Livestock and Poultry

Type	:	No. of Raisers
▪ Poultry	:	5
▪ Piggery	:	2

2) Trade and Commerce

- Number of Business Establishments Clustered in the 37 Barangays.....508
- Public Market Stalls.....500

An Inventory of Business Establishments

- Wholesale Retail/Merchandizing, Variety Stores
- Eateries and Fast Foods, Bakeshops and catering Services
- Grains, Rice Milling, Warehousing
- Banking, Financing (Banco de Oro, MWCC, Pawnshops)
- Cooperatives
- Furniture and Appliances
- Gasoline Filling Stations

-
- Motor and Bicycle Parts
 - Communication towers/Cell sites, cable system
 - Educational institutions, recreation
 - Water and Power Supply
 - Agri-products/Tools/Chemicals/Fertilizers
 - RTW's
 - Construction supplies/concrete products
 - Hardware
 - Electronics, computer
 - Iron works, vulcanizing shops
 - Junkshops
 - Coc lumber and Hardware
 - Resorts

Moncada is a first (1st) class municipality in terms of income classification.

3) Economic Strategies

A. Ecological Solid Waste Management and Recycling Program

- Established in August 1998 under the leadership of former Mayor Estelita M. Aquino
- Engaged in the production of Organic Fertilizer
- Operating in the Material Recovery Facility
- Market Organic Fertilizer costing Php 350.00/bag

B. Don Benito Wine Processing

- Local liquor derived from sweet potato (camote) juice
- DTI registered
- Decent and clean facility or processing center

C. Town Public Market (new building)

D. The New Slaughterhouse / Abbatoir


- "AA" class accreditation by the NMIS
- Regional Awardee – Best Meat Facility – LGU category

4) Occupation and Employment


-
- a) Major Occupation
 - Farming
 - Fishing
 - b) Other form of employment/occupation
 - Vendor
 - Teaching
 - Construction workers
 - Proprietors
 - Merchandisers
 - Farm workers
 - Law practitioners
 - Physicians
 - Medical workers
 - Private and government employees
 - Others
 - c) Adult Employed (skilled) – 2, 800
 - Overseas Filipino Workers (OFWs) – 1, 464
- Source: OWWA as of 2011

5) Tourism

HISTORICAL LANDMARKS

 The MORALES ANCESTRAL HOUSE – is an old wood and brick structure built during the Spanish era, situated adjacent to the public plaza along the national highway. It is today considered a landmark not only because of its colonial structure but also of its historical significance.

It was the residence of the late HON. LUIS MORALES, a brilliant lawyer and statesman who became a Representative of the 1st District of Tarlac in 1912 and then Governor of Tarlac Province in 1922.

 LUIS MORALES PARK – the town plaza named after one of the Moncada’s most illustrious sons, the Luis Morales Park is the show window of the town.

Mayor BENITO E. AQUINO initiated the first major beautification work on the park, fenced it and dotted it with marble tables and benches. Two fountains were installed also on both sides of the park.

✚ MONCADA CATHOLIC CHURCH – Newly constructed

SOCIO-CULTURAL AND RELIGIOUS EVENTS

✚ MONCADA TOWN FIESTA – traditionally held every second Saturday and Sunday of February. The annual event has always been one good reason for Moncadenians abroad to come home for a reunion with families and friends.

✚ FEAST OF ST. RAYMUND NONNATUS – the occasion is in commemoration with the Patron San Ramon Nonnato held every 31st day of August in this predominantly catholic town.

✚ MONCADA BEAUTY PAGEANT – centerpiece of the fiesta celebrations, the beauty pageant is a colorful production of song and dance featuring the beautiful women of Moncada in their gorgeous best.

RESORTS

- 1) BAR-MAR RESORT – three (3) kilometers north from the town proper in Brgy. Atencio. It offers relaxation with its awesome amenities
- 2) Calamay Swimming Pool – located in Brgy. Calamay
- 3) Cajulao-Concepcion Swimming Pool – located in Brgy. Lapsing

RECREATIONS

✚ Rabege Café – hang-out for refreshments and relaxation with the accompaniment of a live-band music

✚ Moncada Coliseum – the favorite place of cockfighting aficionados.

-
- 🚩 Moncada Public Park and Plaza – ideally located in the town proper where Moncadenians and visitors alike can hold their picnics or just enjoy the sights under a canopy of shade trees and gazebos in front of the plaza.

1.9. INFRASTRUCTURE

a) Public Goods

- Moncada Public Market
- Moncada Public Auditorium
- Municipal Hall
- Municipal Health Center
- Legislative Building
- Concrete Farm to Market Roads
- School Buildings

b) Facilities

- Moncada Water District
- TARELCO I
- Municipal Slaughter House
- Children’s Playground
- Street lights
- Clean restrooms for public use
- Drainage system
- Health Stations (RHU I & II)

1.10. TRANSPORTATION and ACCESS

a) Means of Transportation

- Bicycle, tricycles, motorcycle
- Jeepneys, SUVs
- Buses
- Private vehicles

b) Water Supply

- Level I – Shallow well
- Level II – Deep well, communal water system

- Level III – Moncada Water District (piped-in)
 - ✓ CY 2007 – 2, 617 HHs
 - ✓ CY 2015 – 5, 130 HHs

c) Power Supply

▪ Electrification		
Residential	-	8, 686
Commercial	-	203
Special	-	27
Street lights	-	9
Public building	-	<u>30</u>
Total:		8, 955

Source: TARELCO I

1.11. ENVIRONMENT

❖ River System

1. Sapang River
2. Banaoang-Calandong
3. Morong-Banaoang River
4. New Course Sapang River
5. Pantol River
6. Baca River
7. Baket-Baket River
8. San Juan Creek
9. San Pedro Creek
10. Calamay Creek
11. Lapsing Creek
12. Nibulsa Creek
13. Bulog Creek
14. Soco-Lanat Creek

-
15. Corregidor Creek
 16. Cawayan-Bugtong Creek
 17. Quitomsang Creek
 18. Balay-Buwaya Creek
 19. Bago-Creek
 20. Bimmulalayaw Creek
 21. Sta Lucia River
 22. Nagsangaan Creek
 23. Inland Fishponds

❖ Land Resources

- a) Vast agricultural lands
- b) Vegetarian
- c) Mango plantation
- d) Orchards

❖ Ecological Solid Waste Management Program

- a) Clean and Green Program
- b) Tree Planting Activities
- c) Production of Organic fertilizer
- d) Material Recovery Facility (MRF)
 - ❖ Waste segregation
 - ❖ Recycling
 - ❖ Composting
 - ❖ Processing of organic fertilizer out of biodegradables
- e) Sale of Organic fertilizer
- f) Enforcement of Anti-Littering Ordinance
- g) Provision of container bins labeled with biodegradables and non-biodegradables in the public market and public plaza
- h) Information and Education Campaign (IEC) to increase the level of awareness of the townspeople on Solid Waste Management

1.12. DISASTER RISK REDUCTION AND MANAGEMENT PROGRAM

- ❖ Rehabilitation of Drainage System
- ❖ Dredging of waterways
- ❖ Disaster Preparedness Program
 - Existing equipments for rescue operations
 - ❖ Dump trucks - 6 barangays – 8
 - ❖ Ambulances - 5 barangays – 8
 - ❖ Wooden boats - 1
 - ❖ Chain saw
 - ❖ Raincoats, life vests, boots, etc.
 - ❖ Trained personnel
 - ❖ Fire trucks
- ❖ DRRMC Headquarters/Office
 - Motorpool
 - Bureau of Fire Protection

1.13. INSTITUTIONAL FACILITIES

- MUNICIPAL CIRCUIT TRIAL COURT
- PHILIPPINE POSTAL OFFICE
- OFFICE OF THE SENIOR CITIZENS
- MUNICIPAL HEALTH CENTERS
- MUNICIPAL LIBRARY
- ABC HALL (ASSOCIATION OF BARANGAY CAPTAINS)
- PHILIPPINE NATIONAL POLICE HEADQUARTER
- LAND BANK EXTENSION OFFICE
- MONCADA WATER DISTRICT
- TARELCO I
- MWCC (MONCADA WOMEN CREDIT COOPERATIVE)
- CHURCHES OF DIFFERENT RELIGIONS

1.14. ASSESSMENT OF FINANCIAL CAPACITY

- MONCADA – 1st class municipality in terms of income classification
- SOURCE OF FUNDING
 - a) Local Internally Generated Income
 - b) Internal Revenue Allotment Share (IRA) from the National Government
 - c) Loans/Borrowings
 - d) Financial Grant from Foreign agencies, National Government Agencies, NGOs

1.15. MUNICIPAL DEVELOPMENT INVESTMENT PROGRAM

1. Concreting of Farm to Market Roads (FMR)
2. Construction of new school buildings
3. Renovation of old school buildings
4. Rehabilitation of Drainage System
5. Improvement of the Moncada Public Auditorium
6. Construction of Barangay Health Stations
7. Flood control projects
8. Acquisition of equipments for rescue operations
9. Provision of farm machineries and equipment
10. Provision of livelihood projects
11. Skills training for the Out-of-School Youth (OSY)
12. Ecological Solid Waste Management
13. Integrated farming (agricultural crops and livestock raising)
14. Agricultural support to farmers
 - ❖ Certified seeds
 - ❖ Organic fertilizers
 - ❖ Hog dispersal
 - ❖ Soil analysis
15. Human Resources Management and development
 - ❖ Capability building program
 - ❖ Skills enhancement program
16. Clean and Green Program

B. LOCAL STRATEGIC DIRECTIONS

2.1 Vision/Mission/Goals/Objectives

VISION

A progressive, peaceful, safe and resilient community, anchored on good governance with God-loving and participative people living in harmony with the environment towards a sustainable economic development.

MISSION

To ensure responsive governance, sustainable economic growth and human development, lasting peace and order, convenient and healthy lifestyles and environmental protection.

The objectives of the MONCADA PEACE AND ORDER COUNCIL ARE the following:

1. To make our community safe place to live, work and do business;
2. To develop capable, competent and credible anti-drug workforce to combat effectively the drug menace;
3. To organize, mobilize and empower citizenry in the achievement of a drug-free society;
4. To speed up disposition of cases in the lupon
5. To eliminate fire hazards in all public and private structures.

POPS Success Indicators within the Local Vision-Mission

Vision-Mission-Goal Descriptor	Indicator/s
A. Directly Related to POPS	
1.. Peaceful and Orderly	. 60% reduction of crimes incidence . 100% Functional Lupon /POPS Council
2. Safe (Public safety)	. 90% Increase deployment of PNP mobility Personnel
4.. Secured	. 90% increase of deployment of PNP personnel for visibility/mobile/foot patrols; . increase number of clients availing the program free security assistance

B. Require Support from POPs	
1. Progressive	. stable economy
2. Resilient	Resourceful
3. Self-reliant	Disaster preparedness
C. Promote Active Participation of Citizens in the promotion of peace and development	
1. Organize , mobilize and empower citizenry	. 100% of Brgys with trained BPATS . Increase in the number of tanod patrolling . Pulong-pulongsa barangay conducted regularly. . Increased no. of partnership with CSOs as PNP force multiplier.

B. PEACE AND ORDER AND PUBLIC SAFETY SITUATION

Detailed POPS Success Indicators Per Sector/Service Area.

Focus Area (Sector/Service Area)	(Success) Indicator	Actual Indicator/Information		
		Municipality	Barangay(if Available)	Cases/ Qualitative Data
Crime and Disorder	80% reduction of crimes incidence			Index crime Non index crime from January to December 2016
Emergency/Crisis Management and Fire Safety	100% response on calls for QRT/EMS			
	Increase in the number of Personnel trained in ICS			
	100% of business establishment /public buildings inspected on fire safety.			

Road and Vehicle Safety	Decrease on road accidents			Traffic accidents a. Homicide b. Physical Injury c. Damage to property
	Local Roads property maintained			
	Installation of traffic			
	Warning signage			

C. PRIORITY PEACE AND ORDER AND PUBLIC SAFETY CHALLENGES

Matrix on POPS Priority Issues

Ranking	Issues/ Problems	Manifestations Where and How	Sources/ Causes	Who are Involved/ affected	Consequences If no Addressed (impact)	Goals in Addressing The Issue
1	Drug Abuse	Increasing of Number of Surrenderees	Poverty	Community	Increase number in Crime incidence	Supply and Demand Reduction
2	Theft	Increasing number of theft incidents	Poverty	Community	.Disorderliness . Feeling of insecurity among residents	Reduce occurrence of theft
3	Robbery	Increasing number of robbery incidents	Poverty	Community	.Disorderliness . Feeling of insecurity among residents . Will create an environment not conducive to business.	Reduce Occurrence Of robbery
4	Vehicular accidents	Increasing number of vehicular accidents	Reckless Driver . Road Under-Construct-ion without Proper early warning Signages	.Motorists	.Death	Reduce number of vehicular accidents

			. Inappropriate Signage			
			. Lack of Traffic signage			

A. CRIME AND DISORDER

In the span of 3 months there are about ____ surenderees who had come to the fold of law and willing to reform themselves. The Moncada PNP, in cooperation with the Moncada LGU was able to organized a “BahayPagbabago” where the surenderees were admitted to undergo reformation program from being formerly victims of illegal drugs activities.

There are two (2) batches that were undertaken. In the first (1st) batch there were 32 surenderees and the second batch there were 72 and presently in-housed in the bahayPagbabago. The said Reformation Center is located in Brgy. Camangaan West of the municipality. The facility is a multi-purpose evacuation center .

Primarily, under the reformation program it is the objective of the PNP and Moncada LGU to bring back the victims of illegal drugs, be it a drug pusher or drug user, to their normal live.

In the robbery aspect, only a minimal incidence ever recorded in the PNP watch against crime . Nevertheless, it keep on being vigilant in monitoring the community against theft, robbery, cattle rustling and other offenses with the help of the Barangay Tanods as partner in maintaining peace and order.

B. Emergency Crisis Management and Fire Safety

During critical times or emergency situations such as the occurrence of natural disaster, fire and vehicular accidents, the Municipal Disaster Risk Reduction Council (MDRRC0, PNP, Bureau of Fire Protection (BFP) and the Barangay Tanods are working together for rescue and relief operations. Each of the aforementioned departments is being mobilized to be an alert status and be ready for rescue operations.

Likewise, community volunteers also are extending efforts to be help in rescue, relief and other rehabilitation activities.

D. OBJECTIVES, STRATEGIES, TARGETS, INDICATORS AND BASELINE DATA

Objective	Success Indicator	Target by 2019	Strategies	Party/ies Responsible (“champion”)
POPS ISSUE: DRUG ABUSE				
To reduce the demand of illegal drugs by June of 2019	Proportion of barangays declared as cleared of drugs	80 % of barangays are cleared from drugs	Conduct of Anti-Illegal Drug Operations	COP-PNP LCE-MADAC PB-BADAC
			Develop community-based surveillance and monitoring system of drug personalities	PB-BADAC COP-PNP,LCE-MADAC
			Identification of drug personalities	PB-BADAC COP-PNP LCE-MADAC
			Strengthen Advocacy	PDEA, DepEd, PNP
		100% reformation of drug users surrenderees	Conduct of Oplan Tokhang on LVT	COP-PNP PB-BADAC
		100% rehabilitation of drug pushers	Conduct of Operations on HVT	COP-PNP PB-BADAC
POPS ISSUE : Increasing number of Theft Cases				
To reduce theft Cases 2019	Percentage reduction of	80% reduction of theft cases	Enhance Police Presence	Chief of police

	theft cases		Forge Partnership With NGO/CSO as force multiplier Strengthen Advocacy	LCE LGU-INFO OFFICER
POPS ISSUE: Increasing Number of Robbery Cases				
To reduce robbery Cases by 80% by June 2019	Percentage reduction of theft cases	80% reduction of robbery case	Enhance police Presence Forge partnership with NGO/CSO as forge multiplier Implement advocacy	Chief of police LCE LGU-INFO OFFICER
POPS ISSUE : Increasing Number of Vehicular Accidents				
To reduce cases of vehicular accidents by 50% by June 2019	Percentage reduction of vehicular accident	50% reduction of vehicular accident	Undertake road maintenance Implement traffic management Strengthen advocacy on road safety education	LGU/DPWH PNP, HPG, Local Traffic Enforcers

E. POLICIES, PROGRAMS, PROJECTS, SERVICES AND ACTIVITIES (P/P/P/S/As

POPS Issue: Drug Abuse

Objective: To reduce the demand of Illegal drugs by June of 2019

Target: 100% of barangays are cleared from drugs

Strategy	PPSAs	Lead/Main Implementing Group	Schedule of Implementation		Expected Output	
			Starting Date	Completion Date		
Conduct of Anti-Illegal OPERATIONS	PROJECT DOUBLE-BARREL					
	a. OplanTokhang on LVT	PNP and BADAC				
	a.1. Collection and Validation of Information stage		Jan. 2017		Drug Watch list generated	
	a.2. Coordination Stage		Jan.2017		Roles of stakeholders defined and communicated Stake holders' support and commitment	
	a.3 House to House Visitation stage		Jan.2017		Drug personalities surrendered	
	a.4. Processing and Documentation stage				Database and surrenderees profile Drug paraphemaliaconfiscated and documented	
	a.5. Monitoring and Evaluation Stage				Police Action	
	a.6 Reformation and Rehabilitation			Apr-17	Jun-19	Productive members of community
	Operation on HVT		PNP,BADAC,PD			

		EA,			
	B.1. Buy-bust operation	RTC	Jan .2017		Cases filed to proper court Neutralization
	b.2. Implementation of search warrant				Cases filed to proper court Neutralization
	b.3. Conduct of focused police operation				Cases file to proper court Neutralization
Strengthen Advocacy	a. Anti-dangerous Drug Summit	PADAC,MADAC, BADAC,PNP	May-17		Roles defined Action Plan formulated
		DILG,LGU Functionaries, Elected officials			Commitment and support gained
	b. IEC Campaign b.1. OplanTambuli	PNP,Media, LGU ADACS	Jan. 2017	Jun-19	Community awareness
	b2. School symposium	PNP.PGT., DepEd	Jan. 2017		Students Awareness

POPS Issue: Increasing number of theft/Robbery Cases

Objective: To reduce theft cases by June 2019

Target: reduction of theft cases 90%

Strategy	P/P/S/As	Lead/Main Implementing Group	Schedule of Implementation		Expected Output
Enhance Police Presence	A. OPLAN LAMBAT		Jan. 2017	June 2019	Low turnout of theft/ robbery incidence
	a. Mobile Patrol b. Checkpoint c. OplanSita d. OplanBakal e. OplanBulabog f. OplanBulabo g. OplanKatok h. OplanGalugad	PNP PNP PNP PNP PNP PNP PNP PNP			
	B Oplan SIBAT	PNP			Low turnout of theft /
	a. Surveillance operation b. Implementation of warrant of arrest c. Implementation of Search Warrant to possible personalities on theft d. Inspection of junkshops and other business offering second goods.	PNP			Robbery incidence
	c. PROVISION OF LOGISTICAL SUPPORT TO PNP OPERATION (e.g. motorcycle, vehicle)	LGU	Jun-17	Jun-19	Sustainable operation

	D.ISSUANCE OF CERTIFICATE OF OWNERSHIP (for cattle owners)	Jan.2017		June 2019	
Forge Partnership with NGO/CSO as force multiplier	Forging of MOA/MOU with force with NGO/CSO as force multipliers	PDC	Jan.2017	Jun-17	
Strengthen Advocacy	A. Oplan Tambuli B. Distribution of IEC materials	PNP-PCR			Community awareness

POPS Issue : Increasing number of vehicular Accidents

Objective : To reduce Cases of vehicular accidents 60 % by June

Target : 60 % Reduction of vehicular accident

Strategy	P/P/S/As	Lead/Main Implementing Group	Schedule of Implementation		Expected Output
Intensification roadmaintenance	A. conduct monitoring and inspection of roads	MEO	Jan.2017	April 2017	
	B. Conduct preventive maintenance C. Repair and rehabilitation of damaged roads	MEO PEO	May 2017 April 2017	July 2017 June 2019	
Strengthen advocacy on road safety education	A. Conduct of Seminars on Road safety	LGU, LTO	2017	2019	
Strict enforcement traffic management	a. Enactment of ordinance increasing the penalty for traffic enforcers	Sanggunian	2017	2018	
	b. Employment and Employment of traffic enforcers				
	c. Installation of traffic informative and directional signage to strategic locations				

F. IMPLEMENTATION ARRANGEMENTS (Office/r Primarily Responsible for the P/P/S/As Implementation)

1. MPOC Structure, Composition and Functions

a. MPOC Composition

Chairman:	Hon. Estelita M. Aquino, Municipal Mayor
Vice Chairman:	Hon. Jaime O. Duque, Municipal Vice Mayor
Members:	PCINSP Edison C. Pascasio-COP Mildred G. Arciaga, MSWDO Dr. Peter Louie R. Tamayo, MHO Carlos E. Toledo, OIC-MAO SFO3 Villamor M. Acosta, MFM Marissa T. Cuchapin, Dist. Supervisor-North Leilani M. Junio, Dist. Supervisor-South Dr. George R. Cuchapin, Liga President Florentino B. Cortez, NGO-CapaoayanAgri-Coop Julita L. Espejo, NGO-OSCA Head DionisioPagaduan, NGO-BAGOPA
Secretariat	Jocelyn F. Millado, DILG

Duties and Functions

- Formulate plans and recommend measures which will improve or enhance peace and order and public safety;
- Monitor the implementation of Peace and Order PPAs, Bantay Bayan and other counter insurgency programs and activities;
- Make periodic assessment of the prevailing Peace and Order situation and submit report thereon; and
- Receive complaints against government personnel, civilian or military, endorse the same to the agency concerned and

demand/compel such agency to submit report of the action/s taken thereon.

b. MPOC TWG Composition

Team Leader : PCINSP Edison C. Pascasio, Chief of Police
Members : Jocelyn F. Millado, MLGOO
: Abraham S. Sales, Jr., MPDC
: Dr. George R. Cuchapin, LigangBarangay President
: Mildred G. Arciaga, MSWDO
: Marissa T. Cuchapin, Dist. Supervisor-North
: Leilani M. Junio, Dist. Supervisor-South
: JiolitoVallejos, President-Senior Citizen
: Eduardo Muñoz, PWD President

Duties and functions:

- Prepare documents that can serve as reference for the profiling of the strategic direction and peace and order and public safety issues in the locality such as the LGU's Comprehensive Development Plan;
- Conduct data gathering and stakeholders consultations, as needed, and initially analyze the data gathered;
- Coordinate with communities/barangays for data gathering and action planning for the implementation of POPS Plan;
- Present data for the POC for prioritization of issues and development of strategies;
- Participate in the POPS Planning Process and draft parts of the POPS Plan as assigned and/or participate in the writeshop to facilitate the workshop;
- In coordination with the Mayor, convene the POC and present the plan for discussion, approval and appropriate action;
- Deliver the submission and adoption of the POPS Plan;
- Coordinate with internal and external stakeholders for effective communication and monitoring as laid out in the POPS Plan;
- Ensure inclusion of key programs or strategies such as Community and Service-Oriented Policing and conflict sensitivity, as appropriated, in the POPS Plan and process; and
- Regularly submit Accomplishment Reports and coordinate adjustments to the POPS Plan as needed based on findings from Accomplishment Reports.

G. FUNDING REQUIREMENTS


PPSAs	Implementing Office	Schedule of Implementation		Expected Outputs	Funding Requirement	Possible Funding Source	Amount (in thousands)			
		Starting Date	Completion Date				PS	MOOE	CO	TOTAL
PROJECT DOUBLE BARREL	PNP	July 2016	December 2016	Drug Watch list generated, Drug personalities surrendered, Database of surrenderees profile, Drug paraphernalia confiscated and documented				100		
MASA MASID ROLL OUT	DILG, MASA MASID TEAM	Nov.4, 2016	Nov.4, 2016	Commitment Pledge, Executive Order on the Creation of MASA MASID Team						
ANTI-ILLEGAL DRUGS SUMMIT	DILG, PDEA, PADAC, MADAC, BADAC, PNP, LGU Functionaries, Elected Officials	August 2016	Sept. 2016	Roles defined, Action Plan Formulated, Commitment and support gained				50		
CONSTRUCTION OF SPECIAL DRUG EDUCATION CENTER	LGU	Jan 2017	June 2019	Low turnout of drug dependents				500		
IEC CAMPAIGN	PNP, LGU, DepEd, ADACS, Media	July 2016	June 2019	Community Awareness				100		
OPLAN LAMBAT	PNP	July 2016	June 2019	Low turnout of robbery incidence				20		
OPLAN SIBAT	PNP	July 2016	June 2019	Low turnout of robbery incidence				30		
PROVISION OF LOGISTICAL	LGU	Jan. 2017	Dec. 2017	Sustainable Operation				30		

SUPPORT TO PNP OPERATIONS (e.g. fuel motorcycle, vehicle)											
FORGING MOA/MOU WITH FORCE MULTIPLIERS	POC	July 2016	June 2019	MOA/MOU							
IEC CAMPAIGN	PNP	July 2016	June 2019	Community Awareness				50			
INSTALLATION OF CCTV CAMERAS IN STRATEGIC AREAS AROUND THE COMMERCIAL DISTRICT	LGU	Jan. 2017	Dec. 2017	Crime Prevention, Security & Protection					1,000		
PURCHASE OF PATROL CARS	LGU	Jan 2018	March 2018	Police Mobility					1,000		
MAINTENANCE OF STREETLIGHTS AT IDENTIFIED CRIME PRONE AREAS	LGU	2017	2019	Crime Prevention, Security & Protection				10			
CONDUCT OF REGULAR FIRE INSPECTION	BFP	annually		Fire Prevention				2			
IEC CAMPAIGN	BFP, LGU	July 2016	June 2019	Community Awareness				2			
ROAD MEAINTENANCE	PEO	July 2016	June 2019	Low turnout of traffic accidents				50			
ADVOCACY ON ROAD SAFETY EDUCATION	LGU, LTO	July 2016	June 2019	Low turnout of traffic accidents				50			
CONDUCT OF ACTIVITIES ON STRICT TRAFFIC ENFORCEMENT	LGU, SB, DPWH, LTO, PNP	July 2016	June 2019	Low turnout of traffic accidents				6			
TOTAL									1,000	2,000	3,000

Prepared by:

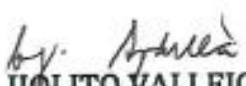

ABRAHAM S. SALES, JR.
MCR/Acting MPDC


JOCELLYN F. MILLADO
MLGOO


PCI PALMYRA D. GUARDAYA
Chief of Police, PNP Moncada


GEORGE R. CUCHAPIN, M.D.
AEC President


MILDRED ARCIAGA, RSW
MSWDO


JOLITO VALLEJOS
Senior Citizen President


EDUARDO MUÑOZ
PWD President

Attested by:


ESTELITA MACQUINO
Chairperson, MPOC